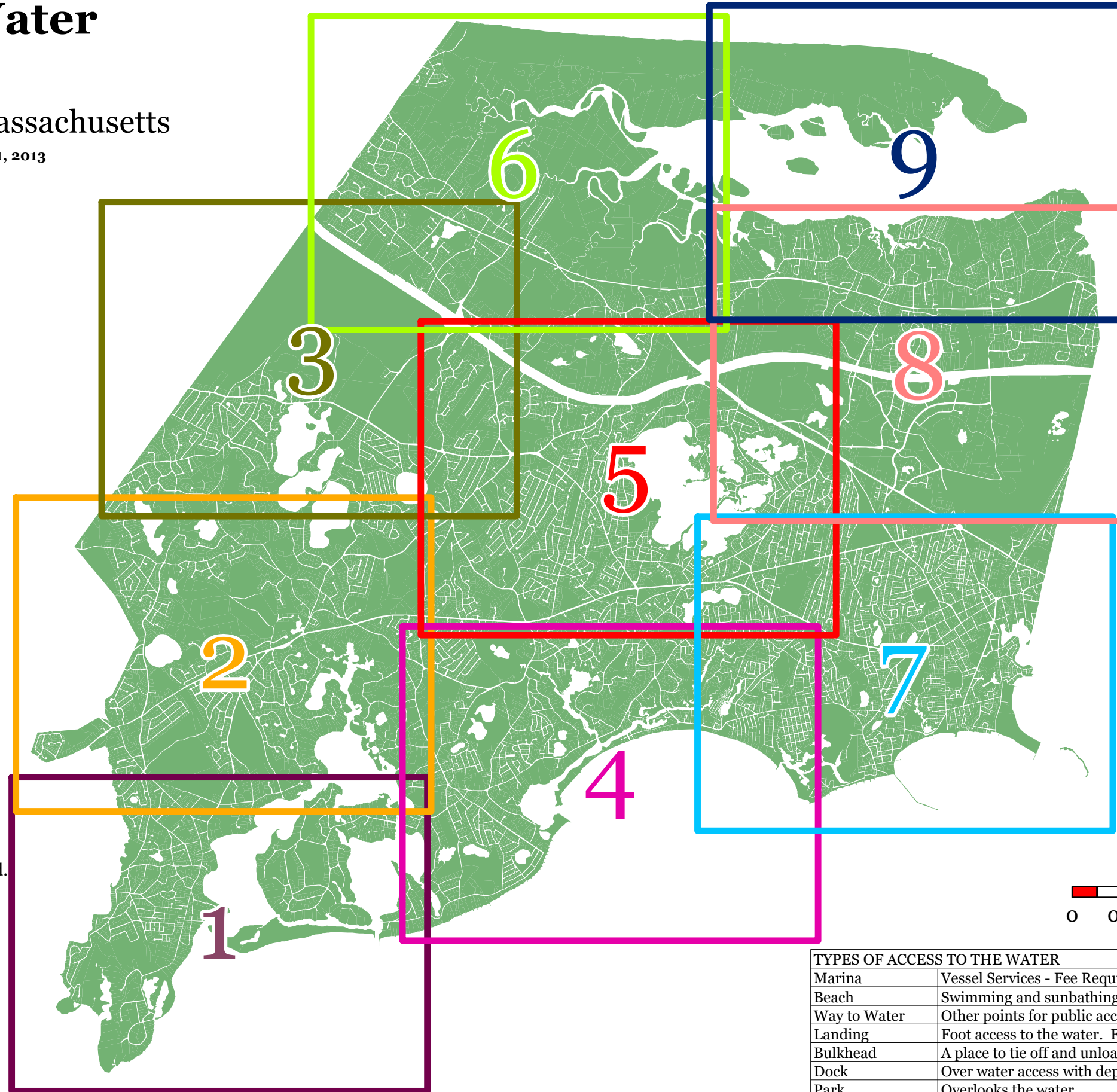


# Ways To Water Draft

Town of Barnstable, Massachusetts

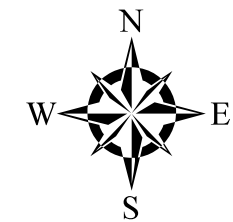
Last Updated on November 1, 2013



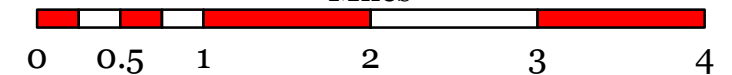
The Ways to Water shown on this map were researched by the Town of Barnstable Growth Management Department. This is just a partial list. Additional access areas will be added as research is completed. Last revised on November 1, 2013.

"Ways to Water" is a term used generically to include public access rights that have been acquired by the town by a variety of means.

Prepared by:  
Town of Barnstable GIS Unit  
FILE: G:\w2w\w2w11x17set\_cover.mxd



Miles



TYPES OF ACCESS TO THE WATER	
Marina	Vessel Services - Fee Required.
Beach	Swimming and sunbathing.
Way to Water	Other points for public access.
Landing	Foot access to the water. For small boats and launching of canoes or kayaks.
Bulkhead	A place to tie off and unload a boat right at the water's edge. No launching.
Dock	Over water access with depth. Temporary use only.
Park	Overlooks the water.
Boat Ramp	A boat launching facility.